





## Our Products and Services:

Compare and decide which one is right for your district.

Product Features		IDEAS -Premier	IDEAS -Small District*	StudentView
<b>Enrollment Projections</b>				
	Open Enrollment History Reports	√	√	√
	Out of District Student Reports	√	√	√
	Number of Projection years provided	10	5	
	Projections by school by grade	√	√	
	Projections per year	2 (Consv & Mod)	1 (Consv only)	
	Transfers to Continuation High School	√	√	
	Intra-district Open Enrollment Draws	√	√	
<b>DI System Access Features</b>				
<b>Plotting Students &amp; more</b>				
	Fall Student Plotting & Counting	√	√	√
	Anytime Student Upload, Plotting & Counting	√		√
	Mailing List from Student Data	√	√	√
	Query and download student data by geography	√		
	Multi-school Plotting	√	√	√
	Plotting Students by category, e.g., SDC, ELL	√	√	√
	Custom Plotting of Non-Student Data	√		
<b>Reports</b>				
	History of State Enrollment Data Incorporated	√	√	√
	Enrollment Potential Analysis Reports	√		
	Out of District Student Reports	√	√	√
	Live Birth Reports and Graphs	√	√	
<b>Community Demographics</b>				
	QuickInsite Demographic Report	√	√	√
	SchoolInsite Demographic Report	√	√	√
	FullInsite Demographic Report	√		
	ExecutiveInsite Demographic Reports	√		
	Custom Community Demographic Reports (build your own)	√		√

The DecisionInsite feature set is designed to save staff time in answering a range of questions relative to historical and projected student enrollment, and to make light work of examining a series of money-saving what-if scenarios relative to staffing, boundary changes, etc.

## Our Products and Services: (con't)

Product Features	IDEAS -Premier	IDEAS -Small District*	StudentView
<b>Efficiency Calculators</b>			
	Combination Class Calculator to Generate Viable Options	√	
	Staffing Calculator	√	
	Calculators to Assess School Capacity Change	√	
	Room Count Calculator to determine Number of Classrooms Needed	√	
<b>Maps and Analysis Tools</b>			
	Built on Google Base Maps including Satellite Imagery	√	√
	Updated Aerial Imagery where available	√	√
	Boundary Change Scenario Tools	√	
	School Closing Tools	√	
	District And Attendance Boundary Maps	√	√
	Custom map graphics tools	√	
	Copy/Paste into Excel or Powerpoint	√	√
	Geographic Measurement Tools	√	√
	Saving and Re-display User Drawn Shapes	√	√
	Opportunity Scan	√	
<b>Other Features</b>			
	MySchoolLocator	√	√
	Boundary Change Mapping	√	Optional †
	Create Client Specific Custom Layers	Optional †	Optional †
	Board Presentation	√	Optional †
	Residential Development Research	Optional †	Optional †
	Professionally Printed and Mounted Maps	Optional †	Optional †
	Community Mailing Lists	Optional †	Optional †
	Boundary Change Consulting	Optional †	Optional †
* Small District = 2500 enrollment or less			
† Optional = additional fee			